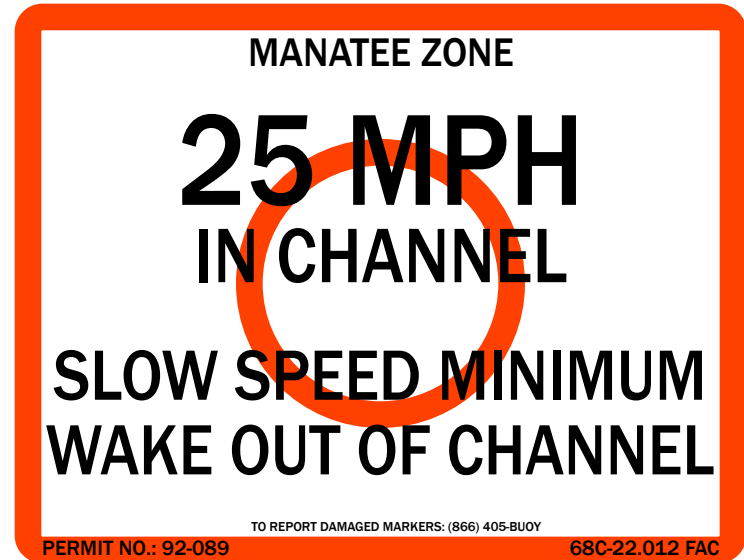


ST. JOHNS RIVER MANATEE PROTECTION ZONE WATERWAY MARKER SIGNS



3'x4' = 1



3'x4' = 9

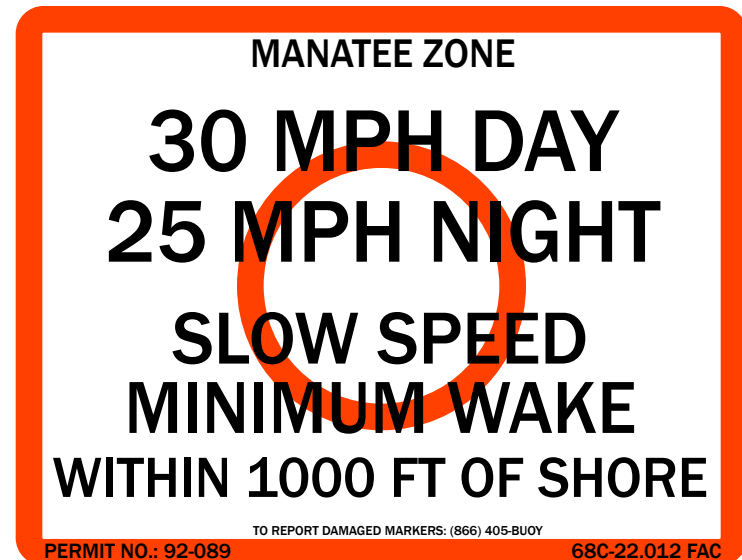
5'x7' = 3



3'x4' = 7

4'x6' = 3

5'x7' = 1



5'x7' = 1

MANATEE ZONE

**30 MPH DAY  
25 MPH NIGHT**

**SLOW SPEED  
MINIMUM WAKE**

**WITHIN 1500 FT OF SHORE**

TO REPORT DAMAGED MARKERS: (866) 405-BUOY

PERMIT NO.: 92-089 68C-22.012 FAC

4'x6' = 2

MANATEE ZONE

**30 MPH DAY  
25 MPH NIGHT**

**SLOW SPEED  
MINIMUM WAKE**

**WITHIN 300 FT OF SHORE**

TO REPORT DAMAGED MARKERS: (866) 405-BUOY

PERMIT NO.: 92-089 68C-22.012 FAC

4'x6' = 5  
5'x7' = 2

MANATEE ZONE

**30 MPH DAY  
25 MPH NIGHT**

**SLOW SPEED  
MINIMUM WAKE**

**WITHIN 50 FT OF SHORE**

TO REPORT DAMAGED MARKERS: (866) 405-BUOY

PERMIT NO.: 92-089 68C-22.012 FAC

3'x4' = 19  
4'x6' = 5  
5'x7' = 4

MANATEE ZONE

**IDLE SPEED  
NO WAKE**

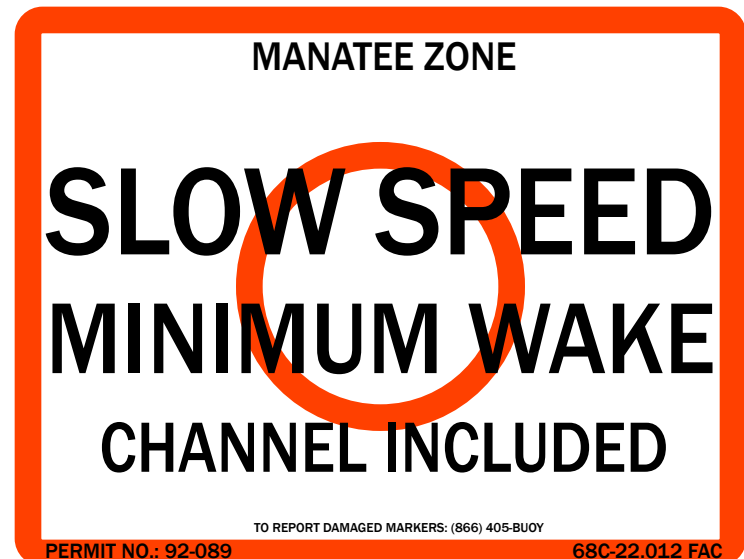
TO REPORT DAMAGED MARKERS: (866) 405-BUOY

PERMIT NO.: 92-089 68C-22.012 FAC

3'x4' = 3  
5'x7' = 4



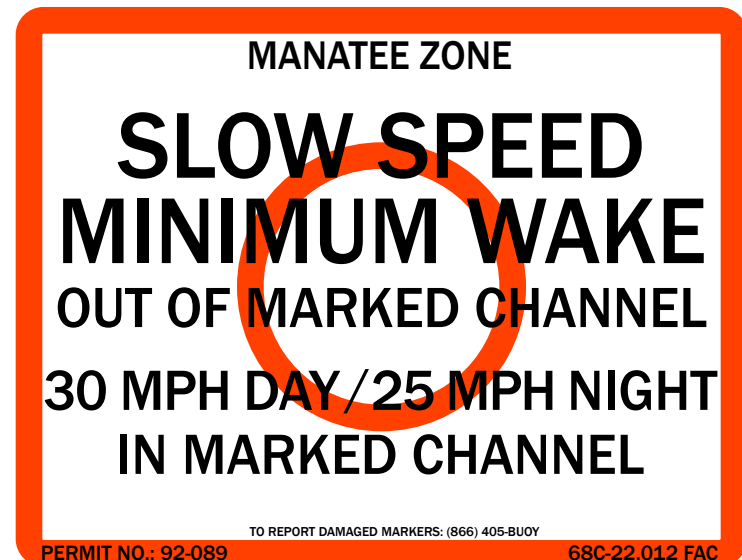
3'x4' = 41  
4'x6' = 11  
5'x7' = 10



3'x4' = 1  
5'x7' = 2



3'x4' = 32  
5'x7' = 1



3'x4' = 3  
4'x6' = 3  
5'x7' = 1



5'x7' = 1



3'x4' = 10

4'x6' = 16

5'x7' = 3



4'x6' = 9



3'x4' = 9

5'x7' = 2

**RESUME NORMAL  
SAFE OPERATION**

TO REPORT DAMAGED MARKERS: (866) 405-BUOY

PERMIT NO.: 92-089

68C-22.012 FAC

3'x4' = 16

4'x6' = 21

5'x7' = 5